


Supplement B Recorded Documents

Pelican County Forest Road # 18, Crow Wing County, Minnesota

PARCEL #	RE_CODE	FEENAME	SECTION	TOWNSHIP	RANGE	LEGAL DESCRIPTION
PARCEL 1	770073300000009	POTLATCH FOREST HOLDINGS INC	7	136	27	SW1/4 OF SW1/4
PARCEL 2	770073400A00009	MEZZENGA, LUCAS & TARA	7	136	27	SE1/4 OF SW1/4, EXCEPT THE N1/2 OF THE SE1/4
PARCEL 3	770073400000009	POTLATCH FOREST HOLDINGS INC	7	136	27	SE1/4 OF SW1/4, EXCEPT THE S1/2 OF THE SE1/4
PARCEL 4	770073100B00009	ROACH, ROBERT & DARLENE	7	136	27	PT OF NE1/4 OF SW1/4
PARCEL 5	770073202000009	POTLATCH FOREST HOLDINGS INC	7	136	27	LOT 2 (NW1/4 OF SW1/4)
PARCEL 6	820124100000009	TAX FORFEITED	12	136	28	NE1/4 OF SE1/4
PARCEL 7	820124200000009	TAX FORFEITED	12	136	28	NW1/4 OF SE1/4

May 7, 2008
DATE OF PUBLIC HEARING


RACHEL REABE NYSTROM, CHAIR
BOARD OF COUNTY COMMISSIONERS
CROW WING COUNTY, MINNESOTA

CROWWING RECORDING SPACE BELOW

Office of County Recorder
County of Crow Wing, MN


NK
COWK

I hereby certify that the within instrument was filed
in this office for record on the 15 day of July
A.D. 2008 at 3 o'clock P. M.
and was duly recorded as Doc. No. 0750723

ATTEST:


DEBORAH A. ERICKSON, COUNTY AUDITOR
CROW WING COUNTY, MINNESOTA

Adopted at Brainerd, Minnesota, this 10th day of June, 2008


County Recorder
Density

RETURN TO

Hand Sept.

1 of 2

Pelican County Forest Road #18, Crow Wing County, Minnesota



1 inch equals 556 feet



Pelican County Forest Rd

MS 89.715 states "the roads to be recorded will be to the width of the actual use including ditches, backslopes, fills, and maintained rights-of-ways". County Forest Roads are variable in width and the map symbol representing the County Forest Roads is intended to represent the location of those County Forest Roads, not the actual width.

CURRENT TAX CERTIFICATION
 () REQUIRED () NOT REQUIRED
 CERTIFICATE OF REAL ESTATE VALUE
 (X) FILED 3218a () NOT REQUIRED
 NO DELINQUENT TAXES-TRANSFER ENTERED
 DATE Oct. 30, 2003
Ray A. Luukkonen BY SL
 CROW WING COUNTY AUDITOR
 DATE Oct. 30, 2003 REC# 84345
 DEED TAX HEREON OF \$ 125.40
 ROY A. LUUKKONEN, BY SL
 CROW WING COUNTY AUDITOR
 TRANSFER # 0310499
 RE CODE: 770073400000009, PT

Office of County Recorder }
 County of Crow Wing, MN }
 I hereby certify that the within instrument was filed
 in this office for record on the 31 day of Oct
 A.D. 2003 at 8 o'clock PM
 and was duly recorded as Doc. No. 0651161

By Vicki Stange County Recorder
 Deputy

RETURN TO Universal Title

WARRANTY DEED

STATE DEED TAX DUE HEREON: \$125.40
 Date: October 9, 2003

Universal 279844

FOR VALUABLE CONSIDERATION, Potlatch Corporation, a corporation under the laws of the State of Delaware, Grantor, hereby conveys and warrants to Jeremy B. Paatela and Leanna M. Paatela, joint tenants, real property in Crow Wing County, Minnesota, described as follows:

the South Half of the Southeast Quarter of the Southwest Quarter in Section 7, Township 136 North, Range 27 West along with an easement described as the South 33 feet of the Southwest Quarter of the Southwest Quarter in Section 7, Township 136, Range 27, said easement shall be appurtenant to and benefit the property described as the South Half of the Southeast Quarter of the Southwest Quarter of Section 7, Township 136, Range 27.

together with all hereditaments and appurtenances belonging thereto, subject to the following exceptions:
 SUBJECT TO any easements, restrictions or reservations of record.
 EXCEPTING previously reserved minerals and/or mineral rights, if any.

Grantor certifies that the Grantor does not know of any wells or private sanitary sewer systems on the above described real estate.


WELL CERTIFICATE
 RECEIVED () NOT REQUIRED (X)

POTLATCH CORPORATION
Thomas P. Murn
 Thomas P. Murn

STATE OF MINNESOTA)
)ss.
 COUNTY OF CARLTON)

The foregoing instrument was acknowledged before me this 8th day of October, 2003, by Thomas P. Murn, the Resource Manager of Potlatch Corporation, a corporation under the laws of the State of Delaware, on behalf of the corporation, Grantor.

D. Wignesh
 Signature of Person Taking Acknowledgement

Notarial Stamp or Seal (or other title/rank.)


Tax Statements for the real property described in this Instrument should be sent to:

Jeremy Paatela
 8091 Woodhill Dr.
 Rockford, MN 55373

THIS INSTRUMENT WAS DRAFTED BY:
 S. K. Sunnarborg
 Potlatch Corporation PO Box 504
 Cloquet, MN 55720 218-879-0436

This is to certify that taxes payable
 in the year 2003 on the lands
 described within are paid in full as of

October 30, 2003
 Laureen E. Borden, County Treasurer
 By jc Deputy

DEED RECORD No. 196

County, personally appeared Arthur Roberts; unmarried, to me personally known to be the person described in, and who executed the foregoing instrument, and acknowledged that he executed the same as his free act and deed.

(Notarial Seal)

Marie L. Swanstrom
Notary Public St. Louis County, Minnesota
My Commission Expires: Feb. 16, 1974.

-----00000000-----

229672

The Northwest Paper Company Corporation Right-of-Way Easement
to Filed for record December 28th, 1967, at 12 o'clock
Ludwig R. Hanus and Wife Mabel E. Gorman, Register of Deeds

Corporation
Right-of-Way Easement

This indenture, made this 6th day of September, 1967, between The Northwest Paper Company, a corporation organized and existing under the laws of the State of Delaware, whose post office address is Cloquet, Minnesota, party of the first part, and Ludwig R. Hanus and Lorraine Hanus husband and wife, whose post office address is Brainerd, Minnesota, party of the second part.

Witnesseth, That said party of the first part, for and in consideration of sum of One and no/100 Dollars (\$1.00), and other good and valuable considerations, to it in hand paid by Grantee, receipt whereof is hereby acknowledged, does hereby grant to Ludwig R. Hanus and Lorraine Hanus, husband and wife, and to their successors and assigns, the right to enter upon the following described lands of the party of the first part, situated in the County of Crow Wing, State of Minnesota, to-wit:

The South Sixty-six (66) feet of the West Three Hundred Thirty (330) feet of the Southwest Quarter of the Southwest Quarter (SW¹/₄ SW¹/₄), Section Seven (7), Township One Hundred Thirty-six (136), Range Twenty-seven (27).

In further consideration party of the second part, their successors or assigns will allow party of the first part the use of any roadway under their control, leading from the above described property to the highway.

for the purpose of placing, constructing, repairing, maintaining, and replacing thereon a road or roadway, and to cut and trim trees and shrubbery to the extent necessary to keep said road or roadway clear. All merchantable timber cut in clearing for, or maintaining the road or roadway, must be cut in 100 inch lengths and piled in convenient piles along the road right-of-way for use by party of the first part at its option. Brush must be disposed of in such a manner as to not create a fire hazard.

By the acceptance hereof, the Grantee covenants and agrees to indemnify and save Grantor harmless from any and all liability arising out of or in connection with the use, construction, operations, or maintenance of said road, and the occupancy of said premises in any manner by Grantee.

This grant shall be effective only so long as said easement and right-of-way shall actually be used by Grantee for the purposes above specified and all rights hereunder shall revert to the owner of the land as soon as said use thereof shall be abandoned and discontinued.

In Witness Whereof, the party of the first part has caused these presents to be executed in its corporate name by its Vice President and its Asst. Secretary and its corporate seal to be hereunto affixed the day and year first above written.

In the Presence of:
R. G. Johnson
H. H. Sjoblad (Corporate Seal)

The Northwest Paper Company
By William M. MacConnachie, Jr.
Vice President
By Henry C. Larson
Asst. Secretary

State Deed Tax due hereon \$1.10
(\$1.10 State Deed Stamps)
(attached and cancelled)

State of Minnesota) ss.
County of Carlton)

On this 6th day of September, 1967, before me, a Notary Public, within and for said County, personally appeared William M. MacConnachie, Jr. and Henry C. Larson, to me personally known, who, being each duly sworn, did say that they are respectively the Vice President and Assistant Secretary of the corporation named in the foregoing instrument and that said instrument was signed and sealed in behalf of said corporation by authority of its Board of Directors, and said William M. MacConnachie, Jr. and Henry C. Larson acknowledged said instrument to be the free act and deed of said corporation.

(Notarial Seal)

R. G. Johnson R. G. Johnson
Notary Public, Carlton County, Minn.
My Commission Expires Feb. 29, 1971.

-----00000000-----