

TOWNSHIP RESOLUTION

At a town board meeting of Shell River Township in Wadena County, Minnesota, held on the 26 day of June 1989 at 7:30 o'clock p.m. at the town hall in said township, Supervisor Marlin Paulston introduced and moved the adoption of the following Resolution which was seconded by Supervisor Victor Harey, and unanimously adopted by the town board of supervisors:

WHEREAS, Shell River Township in Wadena County, Minnesota contains a number of township roads, and

WHEREAS, Nearly all of the township roads have been established by use and/or prescription or by dedication and there may or may not be a record of said roads recorded in the Office of the County Recorder of Wadena County, Minnesota, and

WHEREAS, The township board of supervisors has determined it to be in the best interest of the township, the public and all parties concerned to determine and record the center line location of said duly established town roads, and

WHEREAS, The town board has caused to be prepared a road map indicating the location of said town roads contained in the township, and

WHEREAS, The town board held a public hearing on the proposal on the 7th day of June, 1989 at 7:30 o'clock p.m. and that notice of said hearing was provided according to law,

NOW, THEREFORE, BE IT RESOLVED, That easements for township roads and road rights-of-way listed on the attached Exhibit "A" are hereby determined to be the duly established center lines of the 66 foot roads in said township and the center lines of the roads and road rights-of-way listed on attached Exhibit "B" are hereby determined to be the duly established 33 foot cartways and roads in said township, all as shown on attached Road Map; that in the event the physical location of a town road differs from the legal description of that road as contained herein, the physical location shall govern, and

BE IT ALSO RESOLVED, that the Township of Shell River reserves the right, after due notice, to change the descriptions provided herein in case of error or if more precise information becomes available by filing a supplemental resolution, and

BE IT FURTHER RESOLVED, That all town roads which lie upon and follow the boundaries of the Township of Shell River and adjacent townships, or other abutting political units, are deemed to lie in equal proportion in the township and the abutting political units, unless expressly indicated otherwise.

ATTEST:

SIGNED:

x Marie A. Seikkula
Clerk, Shell River Township

x Marlin Paulston
Chairman, Shell River Township

DATE: 26th June 1989

DATE: 26 June 1989

TA\SRNOTICE.TA/tm

PRINTER'S AFFIDAVIT OF PUBLICATION

STATE OF MINNESOTA)
) SS.
COUNTY OF WADENA)

Connie R. Juntunen being duly sworn, on oath says that he/she is the publisher or authorized agent and employee of the publisher of the newspaper known as The Review Messenger, and has full knowledge of the facts which are stated below:

(A) The newspaper has complied with all of the requirements constituting qualification as a qualified newspaper, as provided by Minnesota Statute 331A.02, 331A.07, and other applicable laws, as amended.

(B) The printed Public Hearing Notice

Recording of Roads

which is attached was cut from the columns of said newspaper, and was printed

and published once each week, for One successive weeks; it was first

published on Wednesday the 24th day of

May 19 89 and was thereafter printed and

published on every _____ to and including

_____ the _____ day of _____


19 _____; and printed below is a copy of the lower case alphabet from A to Z, both inclusive, which is hereby acknowledged as being the size and kind of type used in the composition and publication of the notice:

abcdefghijklmnopqrstuvwxy - 8-pt.
abcdefghijklmnopqrstuvwxy - 8-pt.
abcdefghijklmnopqrstuvwxy - 10-pt.

BY: Connie R. Juntunen
TITLE: Printer

Subscribed and sworn to before me on this 26 day of

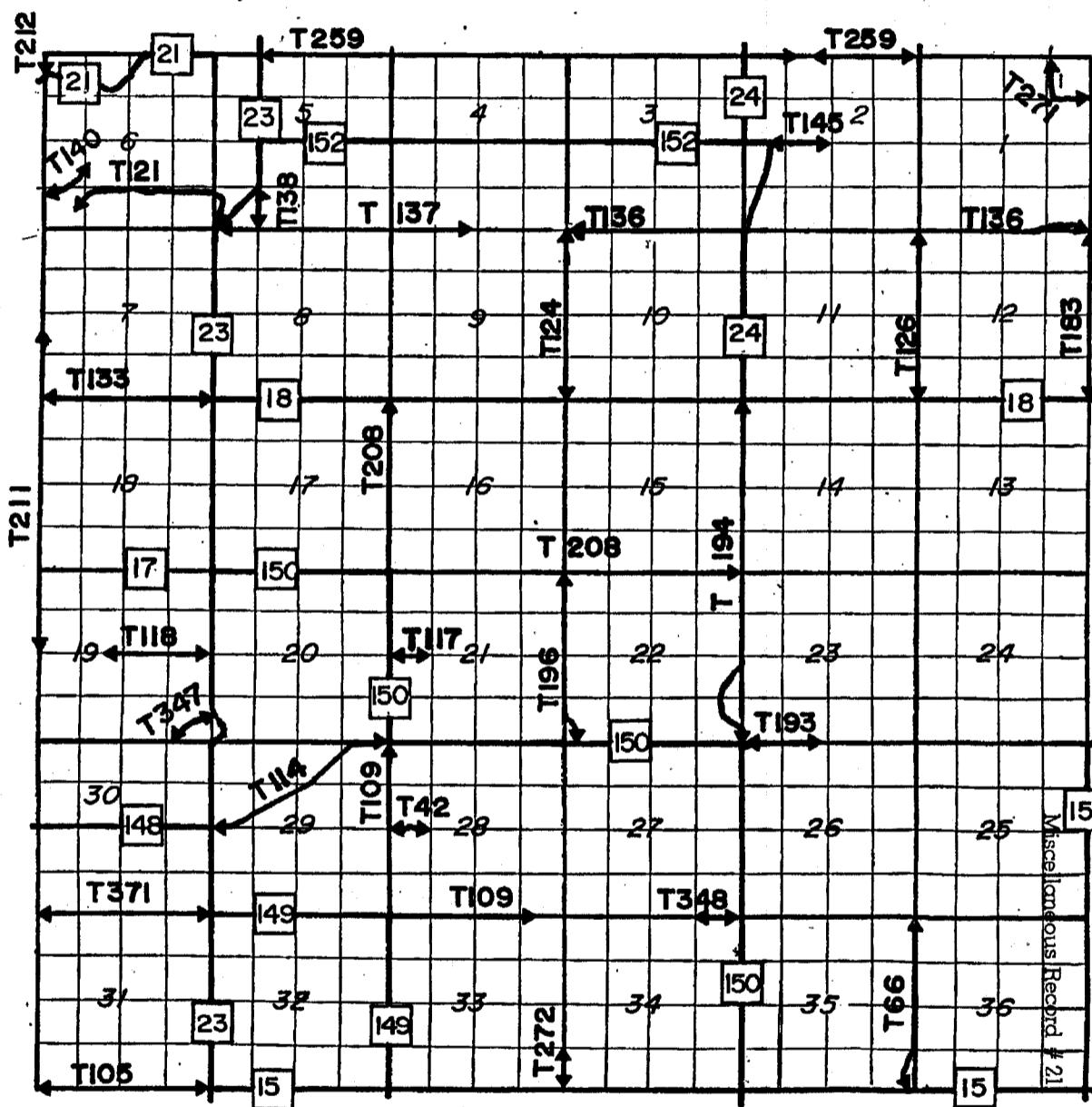
June 1989
[Signature]
Notary Public



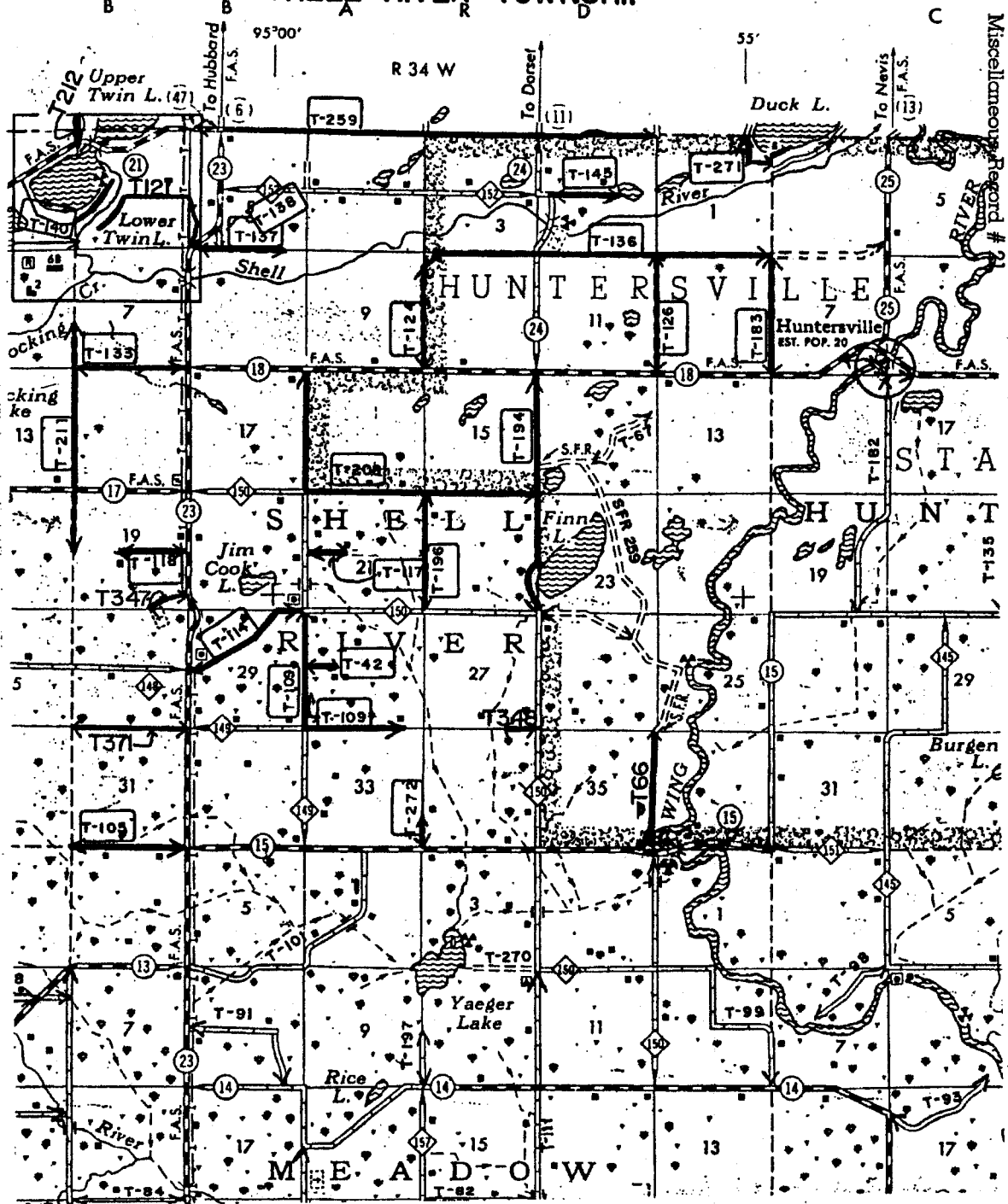
PUBLIC HEARING NOTICE
Shell River Township board will hold a public hearing on Wednesday, June 7, 1989, at 7:30 P.M. at the Shell River Township hall.
The purpose of the hearing is in regards to the recording of all township roads.
Any questions will be answered at this meeting.
Marie Seikkula, Clerk

Township Road map of SHELL RIVER Township

TI38N - R34W



SHELL RIVER TOWNSHIP



Miscellaneous Record # 9

S.T.A.

Burgen L.

Meadow

TOWNSHIP ROAD T133: (A Minimum Maintenance Road Easement)

A road easement consisting of a strip of land 66 feet wide with 33 feet on each side of the centerline, commencing at the SE corner of Section 7, T138N-R34W at the intersection with Wadena CSAH 23, and CSAH 18 and proceeding west along the south section line of said Section 7 for 5,121 feet, more or less, to the SW corner of said Section 7, there intersecting Shell River Township road T211 (LT, RT), and there terminating.

TRACT INFORMATION:

Section 7: SE1/4SE1/4, SW1/4SE1/4, SE1/4SW1/4, SW1/4SW1/4.
Section 18: NE1/4NE1/4, NW1/4NE1/4, NE1/4NW1/4, NW1/4NW1/4.

TOWNSHIP ROAD T136: (A Minimum Maintenance Road Easement)

A road easement consisting of a strip of land 66 feet wide with 33 feet on each side of the centerline, commencing at the SE corner of Section 1, T138N-R34W at the intersection with Shell River Township road T183 and Huntersville Township road T136, and proceeding westerly for 1,948 feet, more or less, on a line paralleling and north of the south line of said Section 1, and then west along the south section line of said Section 1 for 3,490 feet, more or less, to the SW corner of said Section 1, there intersecting Shell River Township road T126 and continuing west along the south line of Section 2, T138N-R34W for 5,280 feet, more or less, to the southwest corner of said Section 2 to the intersection with Wadena CSAH 24 (LT, RT) and continuing west along the south line of Section 3, T138N-R34W for 5,280 feet, more or less, to the SW corner of said Section 3, there intersecting Shell River Township road T124 (LT), and there terminating.

TRACT INFORMATION:

Section 1: SE1/4SE1/4, SW1/4SE1/4, SE1/4SW1/4, SW1/4SW1/4.
Section 2: SE1/4SE1/4, SW1/4SE1/4, SE1/4SW1/4, SW1/4SW1/4.
Section 3: SE1/4SE1/4, SW1/4SE1/4, SE1/4SW1/4, SW1/4SW1/4.
Section 10: NW1/4NW1/4, NE1/4NW1/4, NW1/4NE1/4, NE1/4NE1/4.
Section 11: NW1/4NW1/4, NE1/4NW1/4, NW1/4NE1/4, NE1/4NE1/4.
Section 12: NW1/4NW1/4, NE1/4NW1/4, NW1/4NE1/4, NE1/4NE1/4.

TOWNSHIP ROAD T137:

A road easement consisting of a strip of land 66 feet wide with 33 feet on each side of the centerline, commencing at a point on the south 1/4 section line of the SW1/4SW1/4 of Section 5, T138N-R34W, just east of the SW corner of said Section 5, at the intersection with Wadena CSAH 23 and proceeding east along the south section line of said Section 5 for 1,109 feet, more or less, to the intersection with Shell River Township road T138 (LT), and continuing east along said south section line for 2,745 feet, more or less, to a point on the south line of the SW1/4SE1/4 of said Section 5, and then proceeding easterly along and just north of the south line of said Section 5 for 1,413 feet, more or less, to the SE corner of said Section 5, and continuing easterly along the south section line of Section 4, T138N-R34W as a minimum maintenance easement for 2,300 feet, more or less, to a point on the south 1/4 line of the SE1/4SW1/4 of said Section 4, near the northerly shoreline of Shell River, and there terminating.

TRACT INFORMATION:

Section 5: SW1/4SW1/4, SE1/4SW1/4, SW1/4SE1/4, SE1/4SE1/4.
Section 8: NW1/4NW1/4, NE1/4NW1/4, NW1/4NE1/4, NE1/4NE1/4.
Section 4: SW1/4SW1/4, SE1/4SW1/4.
Section 9: NW1/4NW1/4, NE1/4NW1/4.

TOWNSHIP ROAD T138:

A road easement consisting of a strip of land 66 feet wide with 33 feet on each side of the centerline, commencing at a point in the SE corner of the NW1/4SW1/4 of Section 5, T138N-R34W, at the intersection with Wadena CSAH 23, and proceeding southerly along the east line of the NW1/4SW1/4 and SW1/4SW1/4 of said Section 5 for 1,584 feet, more or less, to a point on the south line of said SW1/4SW1/4 and west of the SE corner of said SW1/4SW1/4, there intersecting Shell river Township road T137, and there terminating.

TRACT INFORMATION:

Section 5: SW1/4SW1/4, NW1/4SW1/4, NE1/4SW1/4, SE1/4SW1/4.

TOWNSHIP ROAD T140:

A platted road easement consisting of a strip of land 66 feet wide, commencing at a point on the west 1/4 section line of the fractional SW1/4 of Section 6, T138N-R34W (and 1,006 feet, more or less, north of the SW corner of said Section 6 at the intersection with Blueberry Township road T140 (BEHIND) and proceeding easterly for 3,326 feet, more or less, to a point in the NE part of the fractional SW1/4 of said Section 6 (as shown in the River Lake Beaches plat on file in the Wadena County Records office and as accepted by the Township of Shell River), and there terminating.

TRACT INFORMATION:

Section 6: Fractional SW1/4, River-Lake Beaches plat.

STATE OF MINNESOTA)
)
COUNTY OF Wadena)

AFFIDAVIT OF MAILING AND SERVICE OF
NOTICE OF HEARING

Marie Seikkula being first duly sworn on oath deposes and says that on the 22 day of May, 1989, at Menahga Post Office Minnesota in said County and State she mailed a copy of the attached Notice of Hearing, including Exhibits "A" and "B" attached thereto to each of the following named persons, whose names and addresses are known to affiant, after exercising due diligence in ascertaining the correctness of said names and addresses, by placing a true and correct copy thereof in a sealed envelope, postage prepaid and depositing the same in the U.S. Mails at the Menahga Post Office and addressed to the following named persons:

(ATTACH LIST HERE:)

That on the 22 day of May, 1989, he served a copy of the attached Notice of Hearing, including Exhibits "A" and "B", upon the following named persons by handing to and delivering to them a true and correct copy of the same:

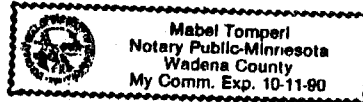
NONE

Marie Seikkula

x Marie Seikkula - town clerk
Clerk, Shell River Township

DATE: 22 - May - 1989

Subscribed and sworn to before me this
22 day of May, 1989.



Mabel Tomperi
Notary Public

R5RDC06/26/89

TA\SRNOTICE.TA/tm

SHELL RIVER TOWNSHIP
T138N-R34W
WADENA COUNTY

TOWNSHIP ROAD INVENTORY

2,3 = ALONG OR THROUGH SECTIONS
M/M = MINIMUM MAINTENANCE

5/6 = BETWEEN SECTIONS

ROAD NUMBER	LOCATED IN SECTION	WIDTH (33' or 66')	COMMON NAME ASSIGNED/NOTES
1.	T42	28.....	66'
2.	T066	35, 35/36.....	66'
3.	T105	31.....	66'
4.	T109	28/29, 28/33.....	66'
5.	T114	29, 29/20.....	66'
6.	T117	21.....	66'
7.	T118	19.....	66'
9.	T121	5, 6, 7, 8.....	66'
10.	T124	9/10.....	66'
11.	T126	11/12.....	66' (M/M)
12.	T133	7/18.....	66' (M/M)
13.	T136	1, 1/12, 2/11, 3/10, 10....	66' (M/M)
14.	T137	5/8, 4, 5, 4/9.....	66'
15.	T138	5.....	66'
16.	T140	6.....	66'
17.	T145	2.....	66'
18.	T183	12.....	66' (M/M)
19.	T194	14/15, 22/23, 22.....	66'
20.	T196	21/22, 22.....	66'
21.	T208	15/22, 16/21, 16/17.....	66'
22.	T211	7, 18, 19.....	66' (1 Mile Maintained, Rest M/M)
23.	T212	6.....	66'
24.	T259	2, 3, 4, 5.....	66' (M/M)
25.	T271	1.....	66' Woodland Boulevard, Oak Street
26.	T272	33/34.....	66'
27.	T347	19, 20.....	66' (Jay Cook Cemetary Road)
28.	T348	27/34.....	66'
29.	T371	30/31.....	66' (M/M)

AFFECTED SUBDIVISIONS

1. Twin Lakes Beach - Section 6 - T212
2. The River-Lake Beach - Section 6 - T140
3. Dorans Lake Shore Tracts - Section 1 - T271

STATE OF MINNESOTA)
)
COUNTY OF Wadena)

AFFIDAVIT OF MAINTENANCE
AND USE OF ROADS

Melvin Kinnunen, being first duly sworn on oath, deposes and states:

That he has been a resident of Shell River Township for at least the past several years; that he is well acquainted with the township roads in the township; that he has observed the town roads described on the map showing the location of the town roads in Shell River Township and more particularly described in Exhibits "A" and "B" attached to the resolution adopted the 26 day of June, 1989;

That all of said town roads have been open to and utilized by the public as noted, that Shell River Township has maintained and expended money and effort in the maintenance of said town roads for a continuous period of more than six years;

That this affidavit is made and executed in support of the Resolution of Shell River Township adopted on the 26 day of June, 1989.

x Melvin Kinnunen
(Name)
Rte 4, Box 107
(Street/Route Number)
Menasha, Wis 56464
(City, State, Zip Code)

Subscribed and sworn to before me this

26 day of June 1989.

Maria Leikkula
Notary Public
Township Clerk.

TA\RRNOTICE.TA\TM

FILED AND ENTERED THIS
25 DAY OF October
A. D. 1989
R.S. Fort
County Auditor

Shirley Woodson
Clerk

162395

County Recorder)
Wadena, Minn.)

I hereby certify that the
within instrument was
filed in this office this
25 day of Oct A.D.
1989 at 2:30 P.M.

and was duly re-
corded in Book 21
of Misc on page 349
Judy Argus
County Recorder

By _____
Deputy

Tract 8a
Grantor 8a
Grantee 8a
Compared 8a

See Document for Additional Affidavits of Maintenance and Use of Roads.